

ACCESS TO BASIC SOCIAL SERVICES - **TRIOPLI, LIBYA**

Tripoli Centre municipality - overview

AREA

Tripoli Centre municipality



Total area: 18 km²

DEMOGRAPHIC TRENDS

According to municipality figures

Estimated Population



251,425

Commission statistics and technology in the municipality 2016

Estimated density

72

m²/person

IDPs Households



250

IDP Settlements



0 IDP Settlements

Registration of IDPs



- **Social affairs committee**

SOCIAL BASIC SERVICES

- **Health:** 19 facilities
- **Schools:** 45 facilities (Primary & Secondary)
- **Shelter:** 0 IDPs Settlements
- **Protection:** 1 local CSO
- **Livelihoods:** 4 Main markets
- **Power access:** good



We thought that, because of the reason that we don't have many IDP households in Tripoli center, we won't get affected by them, but it turned that the majority of IDPs are using Tripoli center services even when they are not living in the municipality.

Naser Alkrew

Tripoli Centre municipality member





Education

Data collected from 43 of 45 Schools (Primary & Secondary) in the municipality, because they didn't want to share information.

Number of students



Average of **627** student/School

Number of teachers



5436

Number of Classrooms



716

Tripoli Centre municipality - Schools

Perception of needs ⁽¹⁾

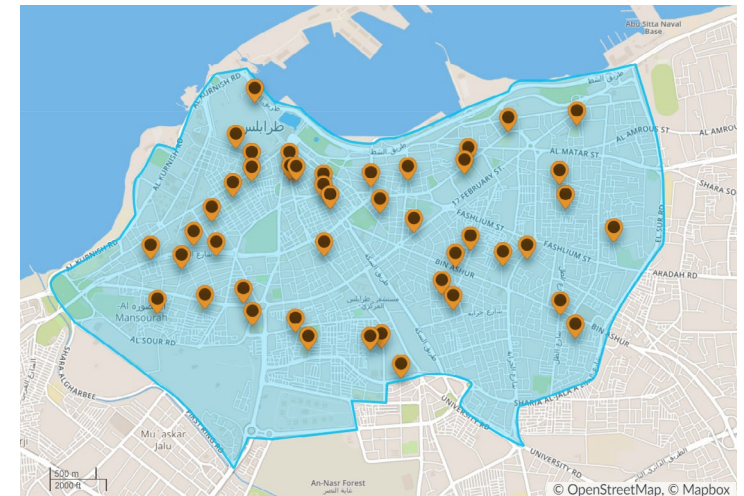


Perception of access ⁽¹⁾

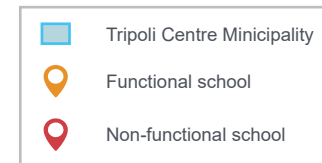
95% No Challenges

5% Difficulties with getting transportation

- All** Schools receive IDPs
- 0** Schools receive refugees
- 0** Schools receive migrants



Schools facilities within Tripoli Centre municipality



To get more information about each school, please click on the logo to visit our urban mapping tool

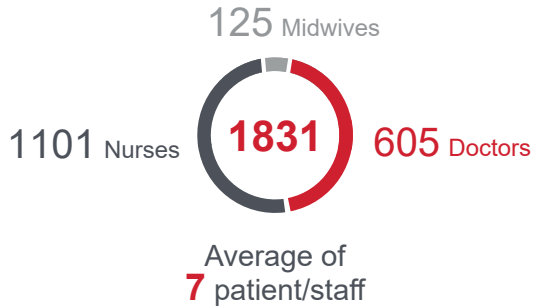
(1) The data presented on the factsheet represent the average situation of all the schools in the area. To have an idea about the situation for each school, Visit: umt.usahidi.io



Health

Data collected from 16 Health Centres in the municipality. Only 1 Health center was unfunctional.

Number of Health Centres staff



Number of patients per week



Number of beds



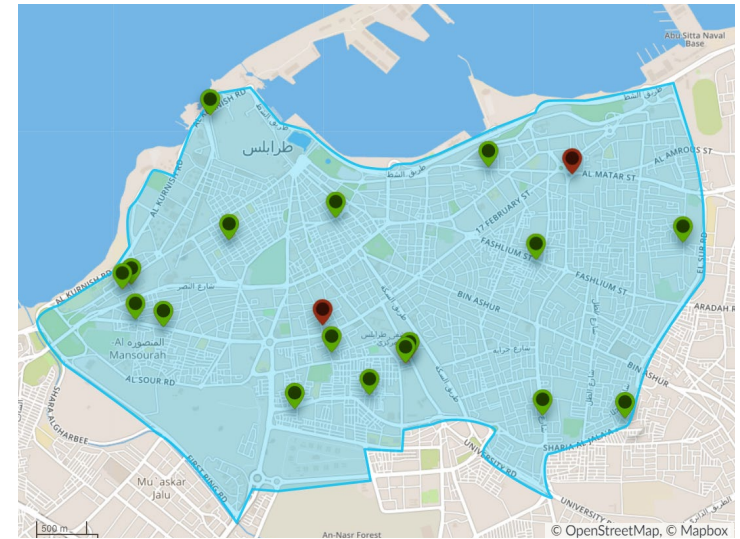
Tripoli Centre municipality - Health Centres

Perception of needs ⁽¹⁾

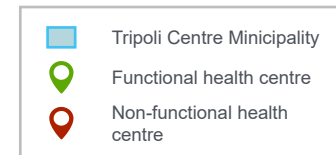


Perception of access ⁽¹⁾

100% No challenge accessing the health centre
All health centres receive IDPs, migrants and refugees



Health facilities within Tripoli Centre municipality



To get more information about each health centre, please click on the logo to visit our urban mapping tool

(1) The data presented on the factsheet represent the average situation of all the health centers in the area. To have an idea about the situation for each health center, Visit: umt.ushahidi.io



Livelihood Food/NFIs Access

Data was collected from 4 markets in Tripoli Centre to get the average food and NFI prices, as well as IDP access to local markets.

Markets Names

- Al Mahary supermarket
- Al-Shatt market
- Al-Nofleen market
- Al-Saraya market

Perception of access

100% No challenge accessing the market.

Tripoli Centre municipality - Markets & Prices



Average prices of food

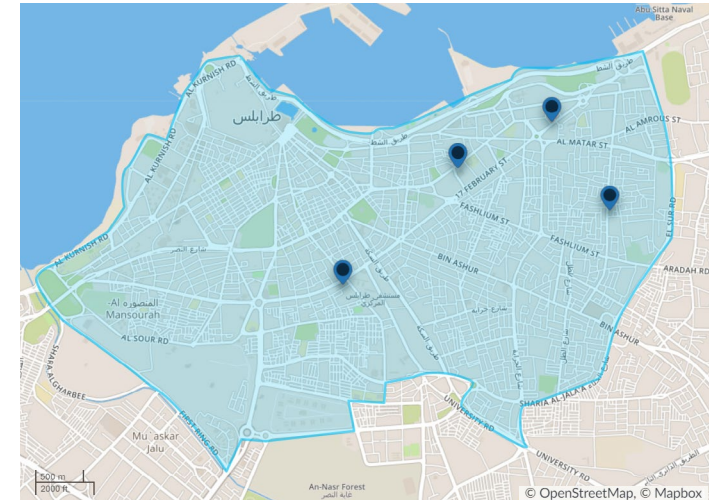
400g	Milk Powder for new born	13.10 LYD	↑ 2 markets
400g	Baby Food (Cerelac)	13.15 LYD	↑ 1 market
1liter	Milk	2.60 LYD	↑ 3 markets
400g	Pasta (Spiga)	1.50 LYD	
400g	Tomato paste	1.35 LYD	↑ 1 market
1kg	Flour	1.25 LYD	↑ 2 markets
1kg	Sugar	4.60 LYD	↑ All markets
1liter	Cooking Oil	4.25 LYD	↑ All markets
1kg	Rice	2.85 LYD	

↑ Price increased during last month

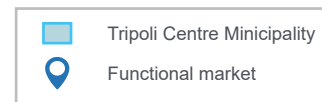
NFI

Average prices of NFI

100g	Bar of Soap	1.75 LYD	↑ All markets
	Blanket	68.75 LYD	↑ 3 markets
Large size	Portable Heater	92.50 LYD	↑ All markets
	Women Hygiene Materials	3.95 LYD	↑ 2 markets



Markets within Abu Salim municipality



To get more information about each market, please click on the logo to visit our urban mapping tool